European Trail Orienteering Championships Slovakia

Devínska hradná skala 1:4000 e=2.5m

ETOC2018 / 30th April 2018 / Relay
S O L U T I O N S

B

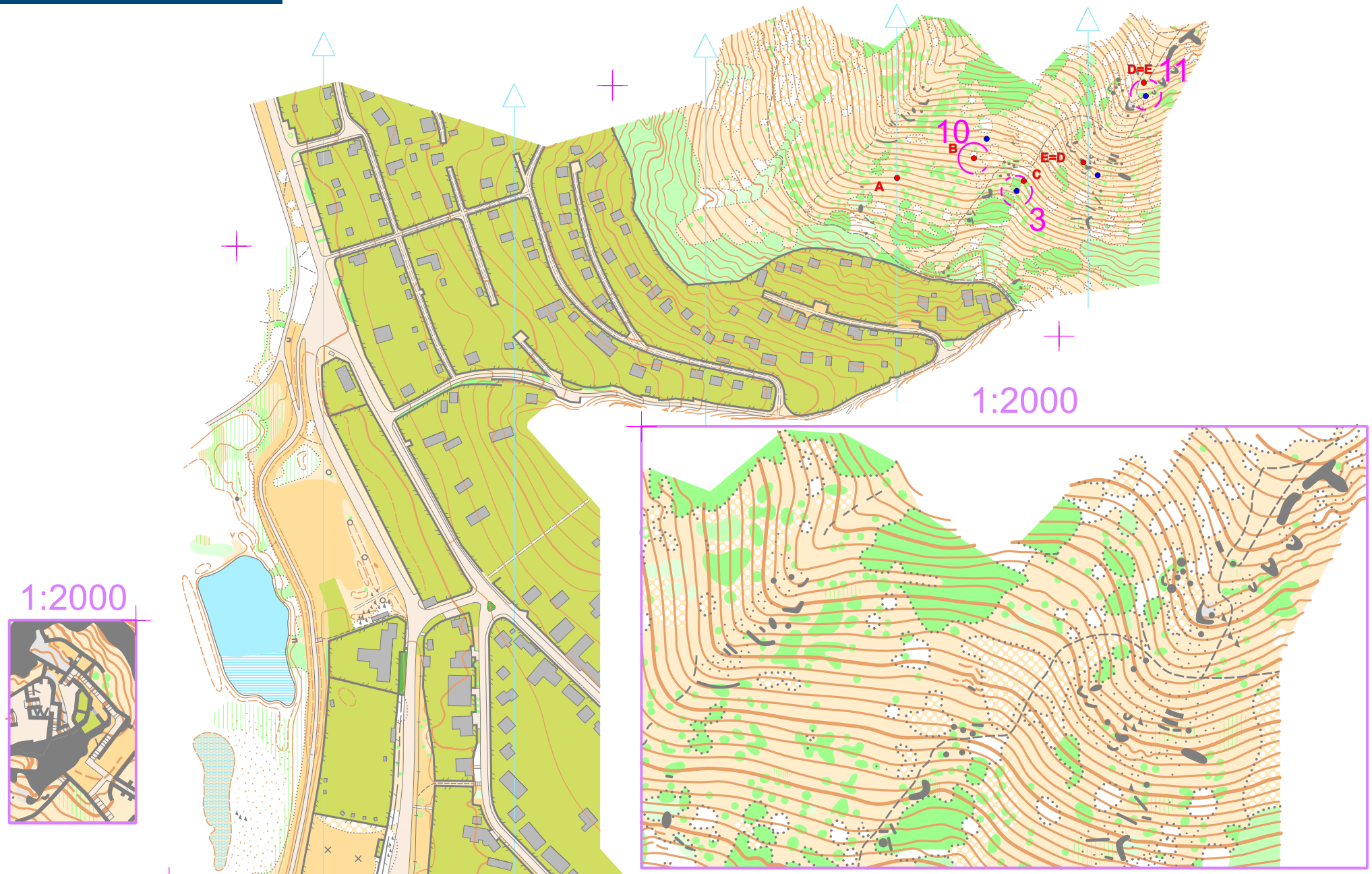

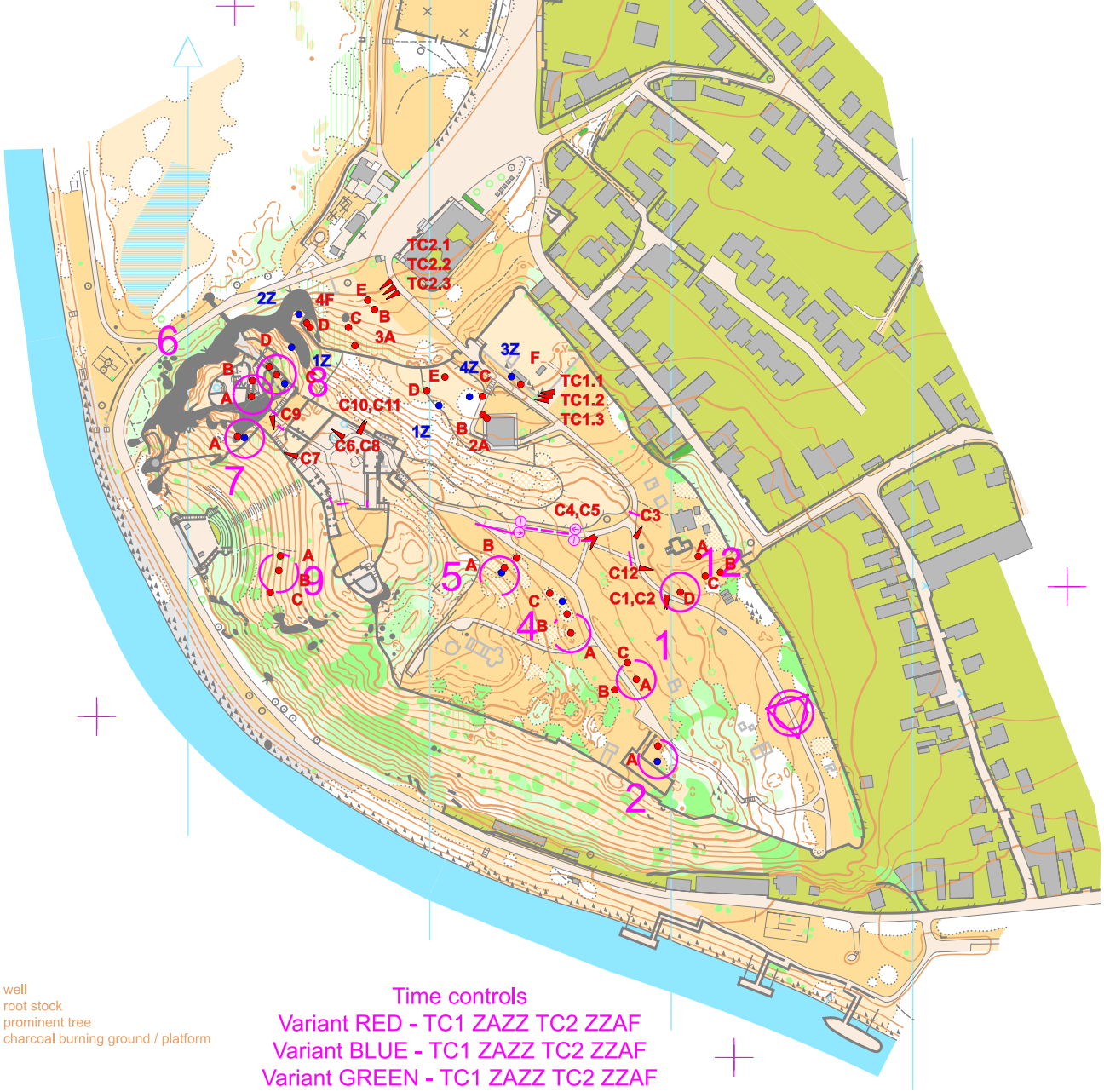

B

ETOC2018							
Relay			1,1 km			25 m	
▷	S1		▨				
1	A-C		∫	⌣	A		↓
2	A		∪		Z	♀	↓
3	A-E	⫶	⋇		Z	Q	↗
4	A-C	↓	⁘		A	◯	↓
5	A-B	↗	⋇		Z	↺	↙
— — —					— — →		
6	A-D		⊿		A	⊥	↖
7	A		⊟		Z	⊓	←
8	A-D	⫶	⊿		C	⋎	↖
9	A-C	⫶	⋇		B	⊙	↓
10	A-E		⊳		B	♀	↗
11	A-E	⫶	⋇		Z	♀	↗
— — —					— — →		
12	A-D	⫶	∫		D		→
⊗							⊗

- well
- root stock
- prominent tree
- charcoal burning ground / platform

Time controls
Variant RED - TC1 ZAZZ TC2 ZZAF
Variant BLUE - TC1 ZAZZ TC2 ZZAF
Variant GREEN - TC1 ZAZZ TC2 ZZAF

Registration number: SZOŠ 18.08.V
Mapped and drawn by: Dušan Furucz
2017 - 2018
Owner: TJ Slávia Farmaceut Bratislava
Contact: Dušan Furucz, Repašského 6
841 02 Bratislava

TRAIL Orienteering

INTERNATIONAL ORIENTEERING FEDERATION

SLOVAK ORIENTEERING ASSOCIATION
SZOŠ

ETOC2018 / 30th April 2018 / Relay
S O L U T I O N S

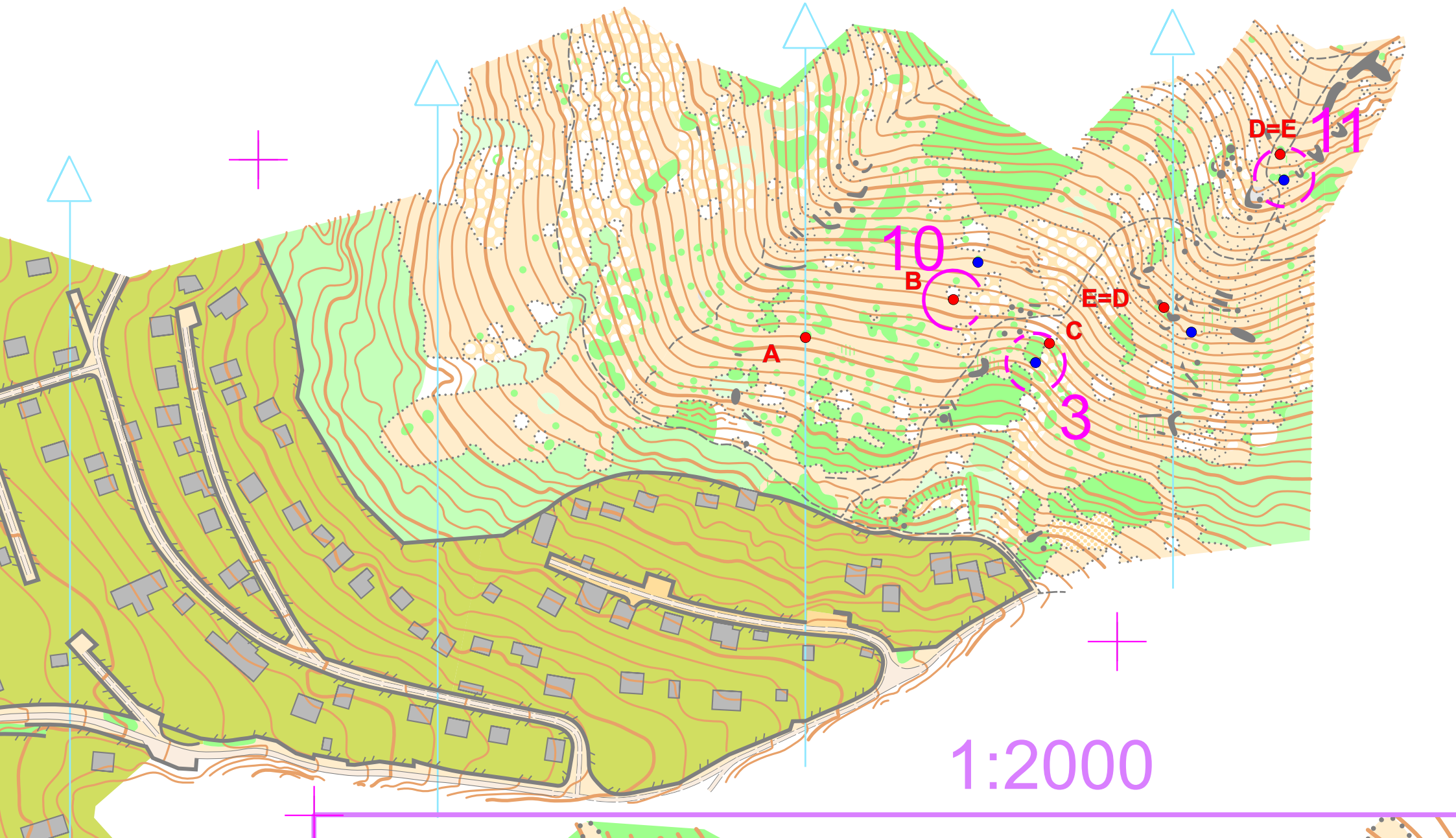

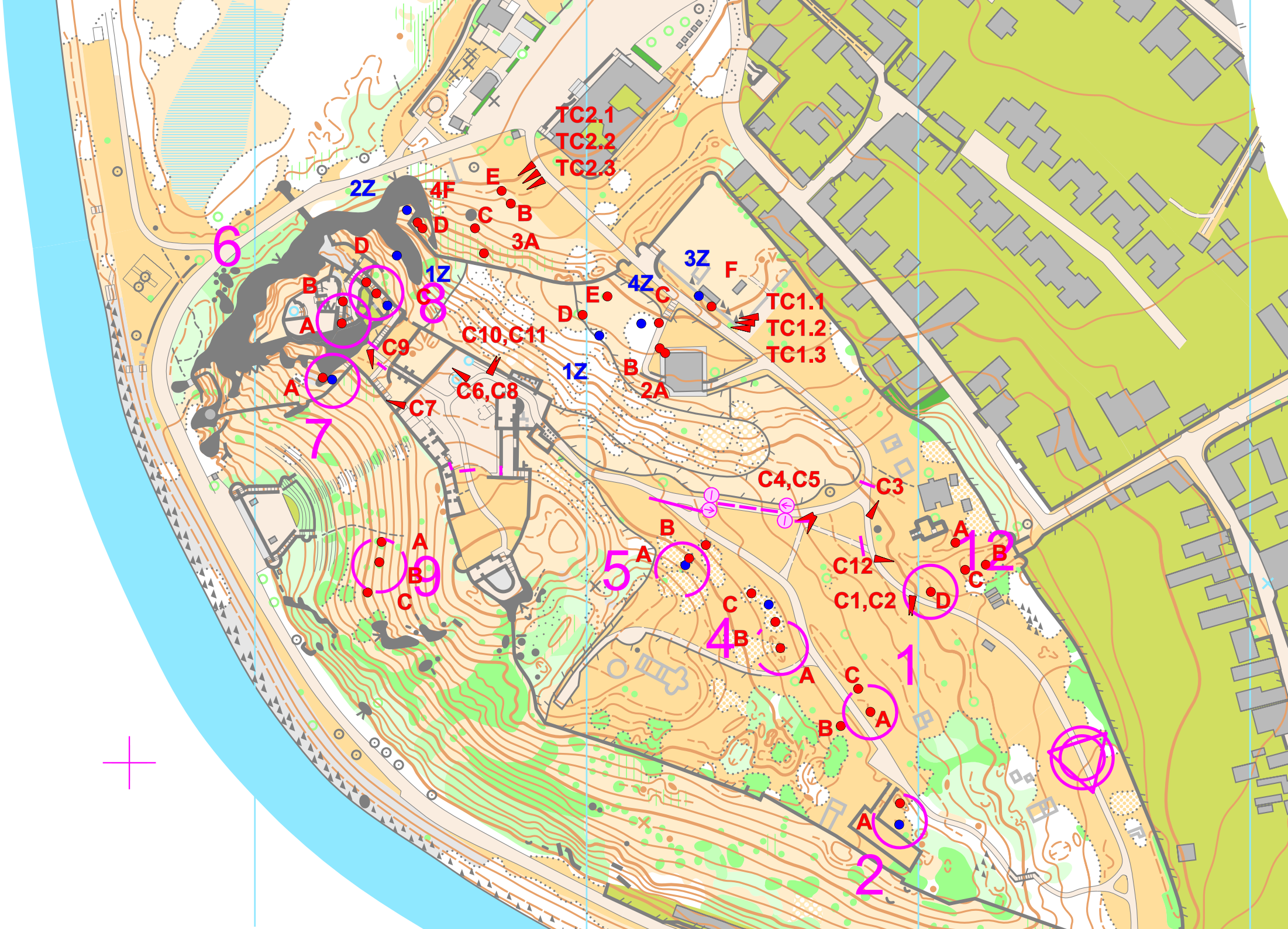
TC2.1
TC2.2
TC2.3
2Z
4F
E
B
C
D
3A
6
D
1Z
B
C
8
A
C9
C10,C11
A
C7
C6,C8
7
E
D
1Z
4Z
C
3Z
F
TC1.1
TC1.2
TC1.3
B
2A
C4,C5
C3
A
9
B
C
5
B
A
C12
A
12
B
C
C1,C2
D
C
4
B
A
1
C
A
B
A
2